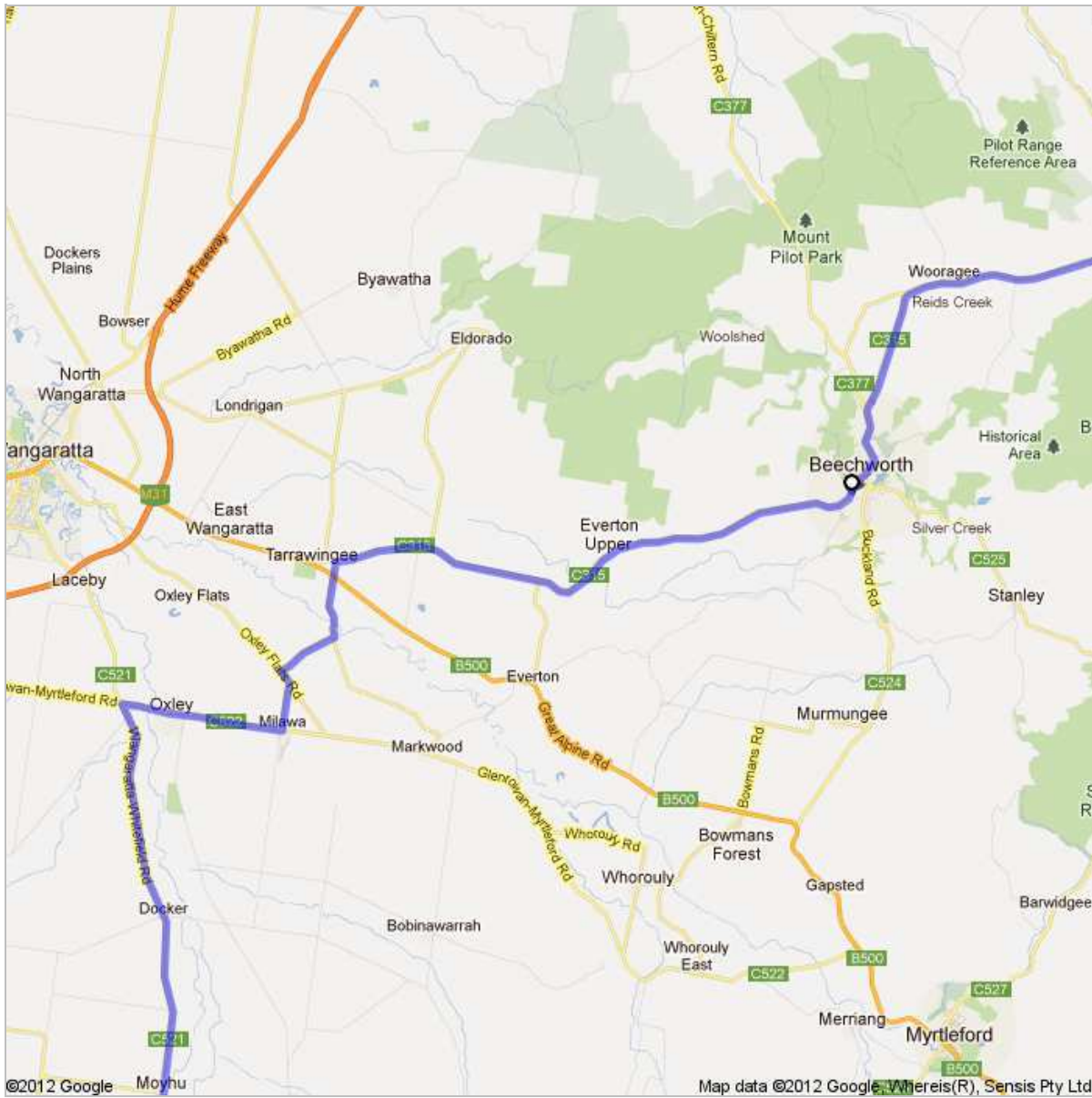
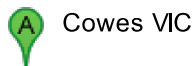




















Directions to Ebden VIC
577 km – about 9 hours 27 mins






Cowes VIC

	1. Head south on Phillip Island Rd/A420 towards Church St Go through 4 roundabouts About 23 mins	go 23.6 km total 23.6 km
↩	2. At the roundabout, take the 2nd exit onto Bass Hwy/B460 About 15 mins	go 17.0 km total 40.6 km
↩	3. Turn left onto Korumburra-Wonthaggi Rd/C437 Continue to follow Korumburra-Wonthaggi Rd About 6 mins	go 7.6 km total 48.2 km
↪	4. Turn right onto Korumburra-Wonthaggi Rd/C437 Continue to follow C437 About 22 mins	go 24.6 km total 72.9 km
↩	5. Turn left onto South Gippsland Hwy/A440 About 1 min	go 450 m total 73.3 km
↪	6. Turn right onto Warragul Rd/C425	go 9 m total 73.3 km
↩	7. Take the 1st left to stay on Warragul Rd/C425 Continue to follow C425 Go through 1 roundabout About 30 mins	go 40.4 km total 114 km
↩	8. Turn left onto Alfred St/C425 Continue to follow C425 Go through 4 roundabouts About 28 mins	go 30.6 km total 144 km
↩	9. Turn left onto Nayook-Powelltown Rd About 5 mins	go 6.6 km total 151 km
	10. Continue onto Yarra Junction-Noojee Rd/C425 About 20 mins	go 27.3 km total 178 km
↪	11. Turn right onto Tarrango Rd About 7 mins	go 5.8 km total 184 km
↪	12. Turn right onto Warburton Hwy/B380 About 9 mins	go 8.2 km total 192 km
↪	13. Slight right onto Woods Point Rd/C511 Continue to follow C511 About 37 mins	go 40.2 km total 233 km
↩	14. Turn left onto Marysville-Woods Point Rd/C513 Continue to follow Marysville-Woods Point Rd About 17 mins	go 18.7 km total 251 km
↩	15. At the roundabout, take the 2nd exit onto Buxton-Marysville Rd/C508 heading to Buxton Continue to follow C508 About 10 mins	go 11.4 km total 263 km
↪	16. Turn right onto Maroondah Hwy/B360 About 10 mins	go 11.6 km total 274 km
↪	17. Turn right onto Taggerty-Thornton Rd/C515 About 10 mins	go 13.3 km total 288 km
↪	18. Turn right onto Goulburn Valley Hwy/B340 About 8 mins	go 10.6 km total 298 km
↪	19. Turn right onto Eldon-Jamieson Rd About 54 mins	go 37.1 km total 335 km
↪	20. Turn right to stay on Eldon-Jamieson Rd About 30 mins	go 18.8 km total 354 km
↩	21. Turn left onto Mansfield-Woods Point Rd/C511 About 33 mins	go 31.5 km total 386 km
↩	22. Turn left onto Mount Buller Tourists Rd/C320 Continue to follow C320	go 2.4 km total 388 km

	About 3 mins	
	23. Turn right onto Chenery St/C320 About 1 min	go 650 m total 389 km
	24. Turn left onto High St/C320 (signs for Benalla/Yea/Melbourne) About 1 min	go 400 m total 389 km
	25. At the roundabout, take the 4th exit and stay on High St/C320 Continue to follow High St About 2 mins	go 950 m total 390 km
	26. Continue onto Mansfield-Whitfield Rd/C521 About 1 hour 4 mins	go 61.4 km total 451 km
	27. Turn left onto Wangaratta-Whitefield Rd/C521 About 32 mins	go 38.8 km total 490 km
	28. Turn right onto Glenrowan-Myrtleford Rd/C522 About 6 mins	go 6.4 km total 497 km
	29. Turn left onto Factory Ln About 2 mins	go 1.9 km total 498 km
	30. Turn left onto Oxley Flats Rd	go 550 m total 499 km
	31. Take the 1st right on to Milawa-Tarrowingee Rd About 4 mins	go 2.5 km total 502 km
	32. Turn left onto Markwood-Tarrowingee Rd	go 500 m total 502 km
	33. Continue onto River Rd About 3 mins	go 2.6 km total 505 km
	34. Turn right onto Beechworth-Wangaratta Rd/C315 Continue to follow C315 Go through 1 roundabout About 21 mins	go 25.8 km total 530 km
	35. Slight right onto Beechworth-Wodonga Rd/C315 About 29 mins	go 26.5 km total 557 km
	36. Turn right onto Boyes Rd About 6 mins	go 5.0 km total 562 km
	37. Turn right onto Baranduda Boulevard About 1 min	go 600 m total 563 km
	38. Take the 2nd left on to John Schubert Drive About 1 min	go 1.0 km total 564 km
	39. Turn left onto Kiewa Valley Hwy/C531 About 4 mins	go 3.5 km total 567 km
	40. Slight right onto Kiewa Valley Hwy/B400/C531 Continue to follow B400 About 10 mins	go 9.8 km total 577 km

 Ebden VIC

These directions are for planning purposes only. You may find that construction projects, traffic, weather, or other events may cause conditions to differ from the map results, and you should plan your route accordingly. You must obey all signs or notices regarding your route.

Map data ©2012 Google, Whereis(R), Sensis Pty Ltd

Directions weren't right? Please find your route on maps.google.com.au and click "Report a problem" at the bottom left.